



“Welcome to Tanzawa-Oyama”

Tourism information on Isehara City and Hadano City,
Kanagawa Prefecture



Tourism Associations and Information Centers

●Isehara City

- Isehara City Tourism Association and Isehara Station Information Center
 - 📍 1-1-5, Isehara, Isehara City (2F Odakyu Marche Isehara, Isehara Sta. on the Odakyu Line)
 - ☎ Isehara City Tourism Association: 0463-73-7373
 - Isehara City Information Center: 0463-95-5333
 - <http://www.isehara-kanko.com/>

●Hadano City

- Hadano City Tourism Association
 - 📍 1-4-1, Sakura-cho, Hadano City (Located in a convenience store in front of the west building of Hadano City Hall. 15-min. walk from Hadano Sta. on the Odakyu Line.)
 - ☎ 0463-82-8833
 - <http://www.kankou-hadano.org/>
- Hadano Station Information Center
 - 📍 1-1, Taishin-cho, Hadano City (Located in Hadano Sta. on the left of the exit.)
 - ☎ 0463-80-2303



City Government Sections in Charge of Tourism

Commerce Industry and Tourism Section, Isehara City.....☎ 0463-94-4711
 Tourism Section, Hadano City.....☎ 0463-82-5111

Publisher and Published year and month

Commerce, Industry and Tourism Section, Planning and Coordination Division,
 Shonan Region Prefectural Administration Center, Kanagawa Prefectural Government ☎ 0463-22-2711 (pilot no.)

Tourist Information Square SHONAN

Published in February 2018. (Information in the pamphlet is as of May 2017.)

Railway Map



How to take a train

- To buy a train ticket, first confirm the fare in the train route map displayed above the ticket vending machine (even if you buy a cheaper ticket by mistake, you can adjust the fare at the station you get off).
- Doors of JR Sagami Line are manually operated. When the door does not open, please press the button nearby. (「開」: Open the door 「閉」: Close the door)
- For limited express train and Tokaido Line's Green Car, extra fare is necessary in addition to a train ticket.

How to take a bus

※Most buses have only Japanese signs.

- You can get off the bus at only bus stops (excluding some routes). Timetable and bus routes are displayed at bus stops.
- Destination and route sign/no. are displayed at the front, back and door of the vehicle.
- When using a pay-in-advance bus, put the fare in the fare box. In case of a pay-later bus, pick up a numbered ticket from the ticket issuing machine when you get on, and drop the ticket and fare displayed above the windshield into the box by the driver when you get off. Since no change is given on a bus, please prepare small coins using the money changer by the fare box, and put only the exact amount of money in the box.
- When you get off, press the disembark button by the window when your destination is announced (the button lights up in red).



General manner of worshipping at a shrine

- 1 Make a bow before entering through the shrine gate. (Take off your headware.)
- 2 Purify your body and mind.
 - Take the dipper with your right hand, ladle water and wash your left hand.
 - Then take the dipper with the left hand and wash the right hand.
 - Take the dipper with the right hand again, pour water into the left palm and wash your mouth with the water. ※Be careful not to touch the dipper directly with your mouth.
 - Wash the left hand again.
 - Hold the dipper upright so that the remaining water runs down the handle to rinse it. Then return the dipper turning down on the stand.
- 3 Proceed further.
- 4 Bow twice in front of the donation box, and put a monetary offering in the box.
- 5 Bow deeply twice.

Put your hands together at a thoracic level, and clap twice.
 Put the hands together again and pray.
 And bow once deeply.

For details, visit the website below.
<http://www.jinjahoncho.or.jp/en/shrines/index3.html>



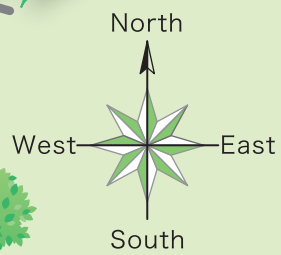
General manner of worshipping at a temple

- 1 Enter the temple gate, and bow to the temple's main hall.
- 2 Wash your hands and mouth with water.
- 3 Bow in front of the donation box of the main hall.
- 4 Bow again before leaving.

When exiting through the temple gate, make a bow to the main hall.



Tanzawa Oyama Area Map



1 km

• "Time required for transportation" in this pamphlet is a rough indication.
 • Time required and fare for the same destination may differ on some routes. Please confirm them in the bus company's website.
 Please also check the timetable beforehand since the number of services is small on some routes.
 • "Admission fee" in the pamphlet is an ordinary rate for an adult. As for discount rate for groups, etc., please confirm it in the facility's website.

Explanatory note

Transportation	Days closed	Western-style toilet	Major Events (P.11)
Address	Fees	Toilet for wheelchair users	
Phone no.	Parking	Toilet for ostomates	
Opening hours			

Isehara City 伊勢原市

Isehara City is located almost at the center of Kanagawa Prefecture, and one third of its area is occupied by mountain forest and wilderness. In the Edo Period, climbing Mt. Oyama for worshipping was a very popular recreational event among the general public. People visiting the mountain are described in *ukiyo-e* woodblock prints and *rakugo* or comic storytelling.



Mt. Oyama 大山

The beautiful, pyramid-shaped mountain stands 1,252 meters above sea level in the northwest of Isehara City. It has been the object of people's faith as a sacred mountain since the Jomon Period.

With blooming cherry blossoms in spring, fresh greenery in early summer and colored leaves in autumn, you can enjoy visiting Mt. Oyama through the year.

The top of the mountain commands the spectacular view of Enoshima Island, Sagami Bay, Miura Peninsula and Izu Peninsula in south, and even Boso Peninsula in the distance. On the mountain side, you can see the beautiful Tanzawa mountain range and Mt. Fuji, which is registered as a World Heritage site.

Oyama Afuri Shrine is said to have been established in BC97.

Located a little lower from the shrine's Lower Shrine on the mountainside is Oyama-dera Temple. It has steel statues of Fudo-myoo with two youths, which are designated as important national cultural property (opened to the public on limited days).

大 Isehara Sta. north exit→30 min. by bus 【伊09】【伊10】【伊11】 bound for "Oyama Cable"→ Oyama Cable (last stop)

Walk 15 min. through Koma-sando (approach to the temple) to Oyama Cable Sta. To Oyama-dera Temple, get off at the first station "Oyama-dera Temple" (two min. from Oyama Cable Sta.). To Oyama Afuri Shrine's Lower Shrine, get off at the second station "Afuri-jinja Shrine" (two min. from Oyama-dera Temple Sta. and six min. from Oyama Cable Sta.).



Autumnal Tints-Festival もみじまつり

Autumn foliage viewed from Oyama Afuri Shrine's Lower Shrine sometimes overlaps the clouds spreading below and it looks as if the colored leaves are floating in the sea of clouds. The maple leaves in front of the gate of Oyama-dera Temple form a red-colored tunnel inviting you to another world. Oyama-dera Temple and the adjacent areas are lit up at night for a limited period.



Sake-Festival

酒まつり

Oyamatumino-okami, the guardian deity of the mountain enshrined at Oyama Afuri Shrine is also called Sakedoke-no-kami (god for sake or rice wine making), whose divine virtue is widely known. The sake festival is held in May every year to pray for safety of rice wine making and prosperity of the liquor industry.

Oyama Tofu-Festival

大山とうふまつり

This is a festival featuring soybean curd of Oyama, which has been part of the area's history. Soybean curd for 1,000 people is cooked in a big pot with a diameter of four meters, and served to visitors free of charge! Events like a speed-eating contest of soybean curd in wooden bowls are held, and there are food stalls, too.



Tofu (Soybean Curd) of Oyama

大山のとうふ

Tofu of Oyama is made with quality water that runs through Tanzawa mountain system. You can have a meal prepared with soybean curd at the temple lodgings along the approach, where worshippers have stayed since the Edo Period. It has been known as traditional Japanese vegetarian cuisine of temple guesthouse.



↑ City-run Oyama parking no. 2, Komasando and other areas in Oyama

📅 Third Saturday and Sunday in March

大 Isehara Sta. north exit → 30 min. by bus 【伊09】【伊10】【伊11】 bound for "Oyama Cable" → Oyama Cable (last stop)

Hadano City 秦野市

Hadano City is located in the western part of Kanagawa Prefecture. Hadano Basin, the center of the city, is surrounded by Tanzawa-Omote Mountains on the north, east and west sides. Many rivers flowing from Tanzawa run through the city. The group of springs in Hadano is selected as one of the 100 selections of best waters in Japan.



Tanzawa-Omote Mountains

丹沢表尾根

Tanzawa mountains used to be the place for ascetic training of mountain religion. With undulating topography and abundant nature, the mountains have been loved by many climbers through the year. Especially, Omotetanzawa, which has good access from the urban center, boasts mountains with superb views like Mt. Tounodake and Mt. San-no-tou and offers a variety of hiking trails to go through the valley, to traverse, etc. Many people visit the mountains especially in May and June, the season of azalea, and in October and November, the season of autumnal leaves.

Hiking in the city 市内のハイキング

There are rather lower hills at altitudes around 300 meters, including Mt. Koubou, Mt. Zukkou and Mt. Takatori, where you can enjoy hiking and strolling. Mt. Koubou is located within a walking distance from Hadano Station. The mountain top commands the panoramic view of Mt. Fuji, Tanzawa mountains and Sagami Bay. Shibusawa Hills, which stretch in the south of Hadano Station and Shibusawa Station, have Lake Sinsei generated in the Great Kanto Earthquake that shows fresh greenery in spring and colored foliage in autumn. Cherry trees line the walking trail along the Mizunashi River coming from Tanzawa mountains.



Tsurumaki-Onsen Hot Spring 鶴巻温泉

In the southeast of the city, there is a hot-spring district with one-day spas and inns around Tsurumaki-Onsen Station on the Odakyu Line. Rich in calcium, the hot spring is said to have healing effect on nerve pain, gynecological diseases, wounds, etc. Around the station are huge Japanese zokkova, Enmei-jizo stone statues and Tsurumaki Hydrangea Walking Pass, famous for the hydrangea flowers, where visitors can enjoy strolling.

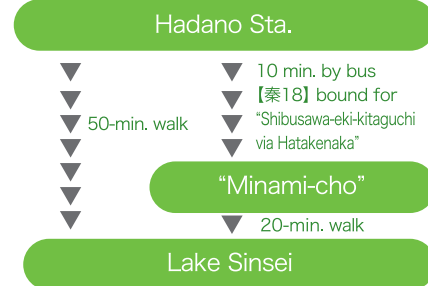


How to take a bath in a hot spring

- Take off your clothes and wash your body before getting into the tub. Rinse the soap foam thoroughly.
 - Rinse your body with warm water before getting into the tub.
 - Get in the tub quietly. Do not bring the towel into the tub.
 - After taking a bath, wipe your body before returning to the undressing/dressing room.
- ※Do not use too much water/hot water.
 ※Do not wash your clothes in the bathroom and tub.



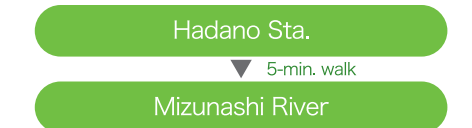
<Lake Sinsei>



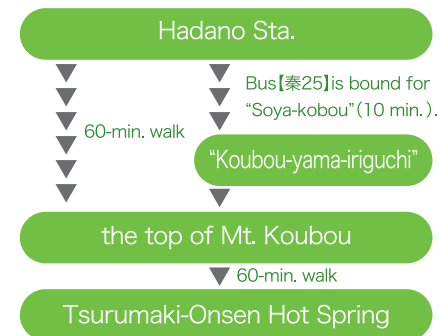
<Mt. Zukkou>



<Mizunashi River>



<Mt. Koubou>



Mountain climbing and hiking information in Hadano and Isehara

Blessed with rich nature, Hadano and Isehara have many hiking and mountain climbing trails. Information is available at the Prefectural Hadano Visitor Center and Tourism Associations. You can also obtain information on mountain climbing plan and mountaineering accidents in the website of the Kanagawa Prefectural Police.

※Be careful about land leech from April to October.

Prefectural Hadano Visitor Center 県立秦野ビジターセンター

The Visitor Center is located in the Prefectural Hadano-togawa-koen Park near the starting point of mountain climbing trail of Omotetanzawa. The Center offers information on mountain climbing in the Tanzawa-Oyama Quasi-National Park and Prefectural Tanzawa-Oyama Natural Park, exhibitions to introduce Tanzawa, classes on nature, etc.

📍 1513, Horiyamashita, Hadano City 📞 0463-87-9300
<http://www.kanagawa-park.or.jp/tanzawavc/>



Viewing points of flowers and colored leaves

Double cherry blossoms of Chimura 千村の八重桜

(best viewing season: mid April to early May)


🚶 [Walk] Shibusawa Sta. south exit → 30-min. walk [Bus] Shibusawa Sta. 3 min. by bus [渋03] [渋04] bound for "Chimuradai" → Hagiyama → 20-min. walk



Yellow cosmos at Tahara-furusato Park 田原ふるさと公園のキバナコスモス

(best viewing season: about August)

🚶 [Bus] Hadano Sta. 15-min. by bus [秦23] bound for "Fujidana" → Nakaniwa → 5-min. walk



Ground pink along the Shibuta River 渋田川沿いの芝桜

(best viewing season: mid April to early May)



🚶 [Bus] Isehara Sta. south exit. 8 min. by bus [平86] bound for "Hiratsuka-eki-kitaguchi (via Ota-Yokouchi)" → Ota-shogakko-mae → 20-min. walk

Tsurumaki Hydrangea Walking Path 鶴巻あじさい散歩道

(best viewing season: mid to late June)


🚶 20-min. walk from Tsurumaki-Onsen Sta.



Plum blossoms at Kouun-Temple 香雲寺の梅

(best viewing season: mid February to early March)

🚶 [Bus] Hadano Sta. 13 min. by bus [秦17] bound for "Hane (via Shobochosha-mae)" → Nishitawarayahata-jinja-mae



Plum blossoms at Hinata-yakushi 日向薬師の梅

(best viewing season: mid February to early March)



🚶 [Bus] Isehara Sta. north exit 20 min. by bus [伊20] [伊22] bound for "Hinata-yakushi" → Last bus stop

Colored leaves of Lake Sinsei 農生湖の紅葉

(best viewing season: mid November to early December)

🚶 [Walk] Hadano Sta. → 50-min. walk [Bus] Hadano Sta. 10 min. by bus [秦18] bound for "Shibusawa-eki-kitaguchi (via Hatakenakaj)" → Minami-cho → 20-min. walk



Red spider lilies of Hinata 日向路一帯の彼岸花

(best viewing season: mid to late September)



🚶 [Bus] Isehara Sta. north exit 20 min. by bus [伊20] [伊22] bound for "Hinata-yakushi" → Last bus stop

Major events

Hadano Tobacco Festival 秦野たばこ祭



📍📅 To be held on the fourth Saturday and Sunday in September in the area around Honcho Elementary School and the main streets in the city.

Various parades, stage performances, fireworks, etc.

Hadano Tanzawa Festival 秦野丹沢まつり

📍📅 To be held on the third Saturday and Sunday in April at the Prefectural Hadano-togawa-koen Park, etc.

A festival to tell the arrival of mountain climbing season of spring. Mountain opening ceremony is also held.



Dohkan-Festival 伊勢原観光道灌まつり

📍📅 To be held in October in the area around Isehara Station.

Ota Dohkan Hawk Hunting Parade, Hojo Masako Hinata-yakushi Worshipping Parade, Children's Parade, etc.



Himatsuri-Takigi-Noh (Noh farce) 大山火祭薪能

📍📅 To be held in early October at Oyama Afuri Shrine Office.

Lit by bonfire, visitors can enjoy the subtle and profound world of *noh*.



Food and products

Oyama-Koma (a spinning top) 大山こま

Oyama, Isehara City

Oyama-Koma is made with time-honored technique. As it spins well, the Top is said to be a lucky item that invites economic fortune.



Tofu (soybean curd) dishes とうふ料理

Oyama, Isehara City

Soybean curd using the clear water of Oyama is very tasty. A variety of dishes made with soybean curd are served at inns and cafes along Oyama-sando (approach to the shrine)



Buckwheat noodle そば

Hadano City

The soil of Hadano is suited for cultivation of buckwheat. Buckwheat noodle made in Hadano with its quality water is just excellent.



Daruma-Dako (Daruma-Kites) 達磨凧

Hadano City

Hadano's local lucky item loved by people for long. Its shape and design are meant to invite fortune.

